











































Kort 25

SIGNATURFORKLARING

LEGEND

ZEICHENERKLÄRUNG

 Industri Industrial area Industrie
 Kirkegård Cemetery Friedhof
 Rekreativt område Recreational area Erholungsgebiet
 Råstofområde Raw material area Rohstoff Gebiet
 Landingsbane Runway Landebahn
 Bebyggelse Built-up area Siedlung
 Gartneri Market garden Gärtnerei
 Skov Wood Wald
 Sand/Klit Sand/Dune Sand/Düne
 Hede Heath Heide
 Vådområde Wetlands Feuchtgebiet
 Sportsanlæg Sports ground Sportplatz
 Bygning Building Gebäude
 Silo / Tank Silo / Tank Silo / Tank
 Drivhus Greenhouse Gewächshaus
 Camping site Campingplatz
 Golf course Golfplatz
 Fredet fortidsminde Scheduled Antiquity Denkmal
 Kirke Church Kirche
 Grænsepæl Boundary post Grenzpfahl
 Fyrtårn Lighthouse Leuchtturm

 Motorvej Motorway Autobahn
 Vej, bredde 6 m og derover Road, more than 6 m wide Strasse, über 6 m breit
 Vej, bredde 3-6 m, god Road, more than 3 - 6 m wide Strasse, über 3 - 6 m breit
 Anden vej Other road Nebenstrasse
 Sti Path Pfad
 Jernbane Railway Eisenbahn
 Højspændingsledning High-voltage line Hochspannungsleitung
 Dige Dike or Stonewall Deich oder Steinwall
 Levende hegn Hedge Hecke
 Station or halt Bahnhof oder Haltepunkt
 Kilometre marking Kilometermarkierung
 Dæmning Dam Damm
 Skrænt Sleep slope Böschung
 Sognegrænse Parish boundary Gemeindegrenze
 Kommunegrænse Municipal boundary Kommunengrenze
 Regiongrænse Region boundary Regionsgrenze
 Rigsgrænse International boundary Staatsgrenze
 Telemast / -tårn Radio mast / -tower Funkmast / -turm
 Vindmølle Wind power generator Windrad
 Vandmølle, Vejmølle Water mill, Windmill Wasser-, Windmühle
 Trægruppe Group of trees Baumgruppe

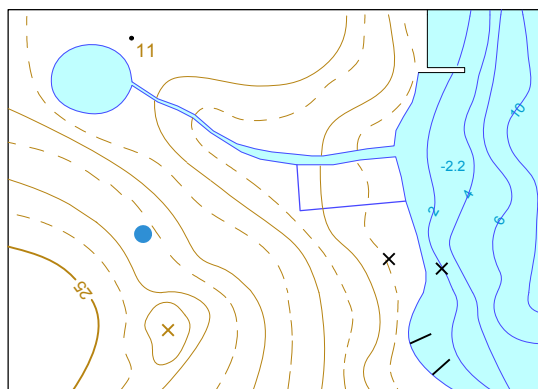
Højdetal i meter ..
Spot elevation in metres
Höhenangabe in meter

Sø ..
Lake
See

Vandløb ..
Watercourse
Wasserlauf

Kilde ..
Spring
Quelle

Lavning i terrænet ..
Depression of ground
Mulde



..... **Havn**
Harbour
Hafen

..... **Kyst**
Coast
Küste

..... **Vandløb, bredde over 6 m**
Watercourse, over 6 m wide
Wasserlauf, über 6 m breit

..... **Grøft**
Ditch
Graben

..... **Sten**
Stone
Stein

..... **Høfde**
Breakwater
Buhne

